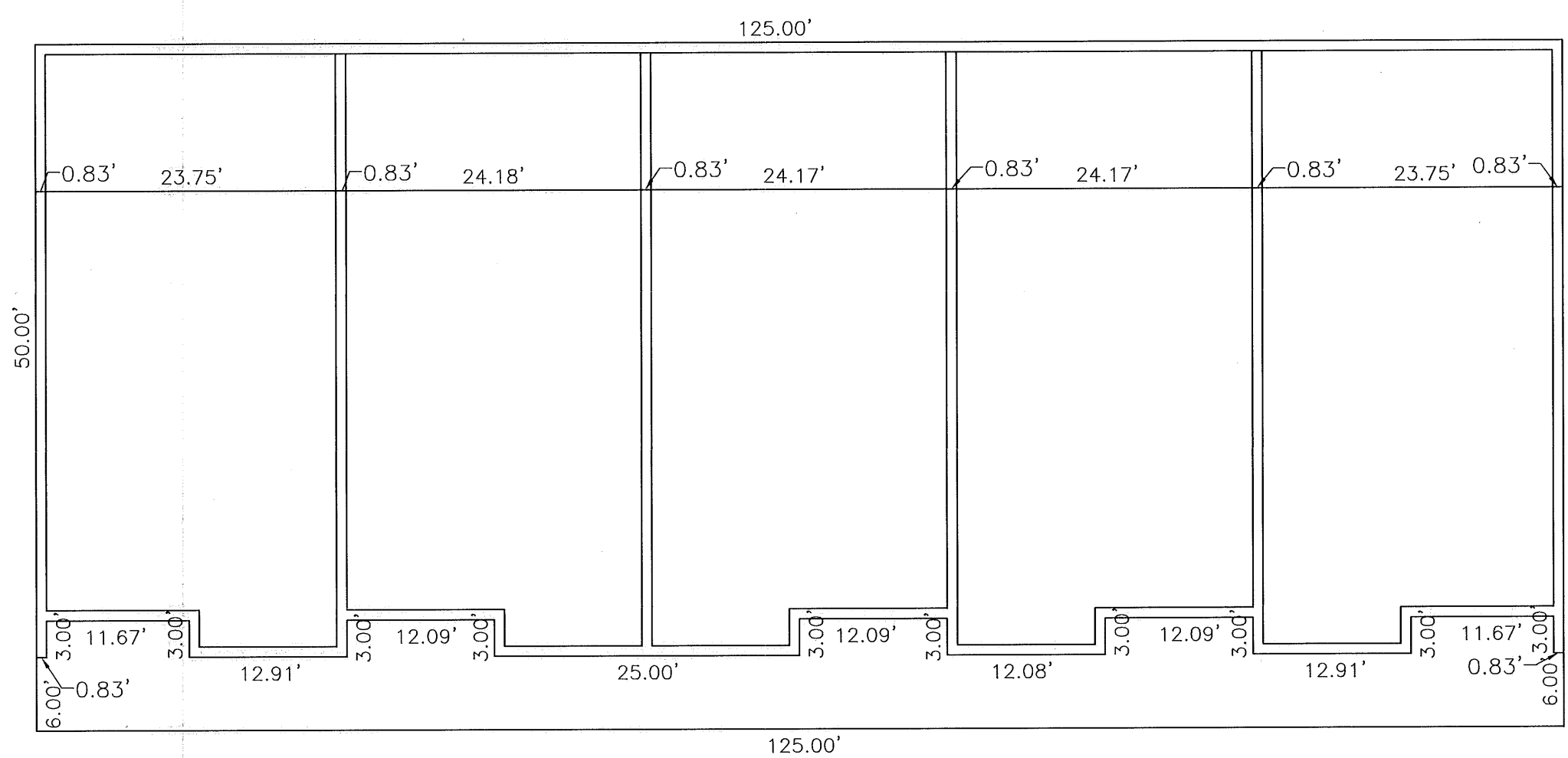


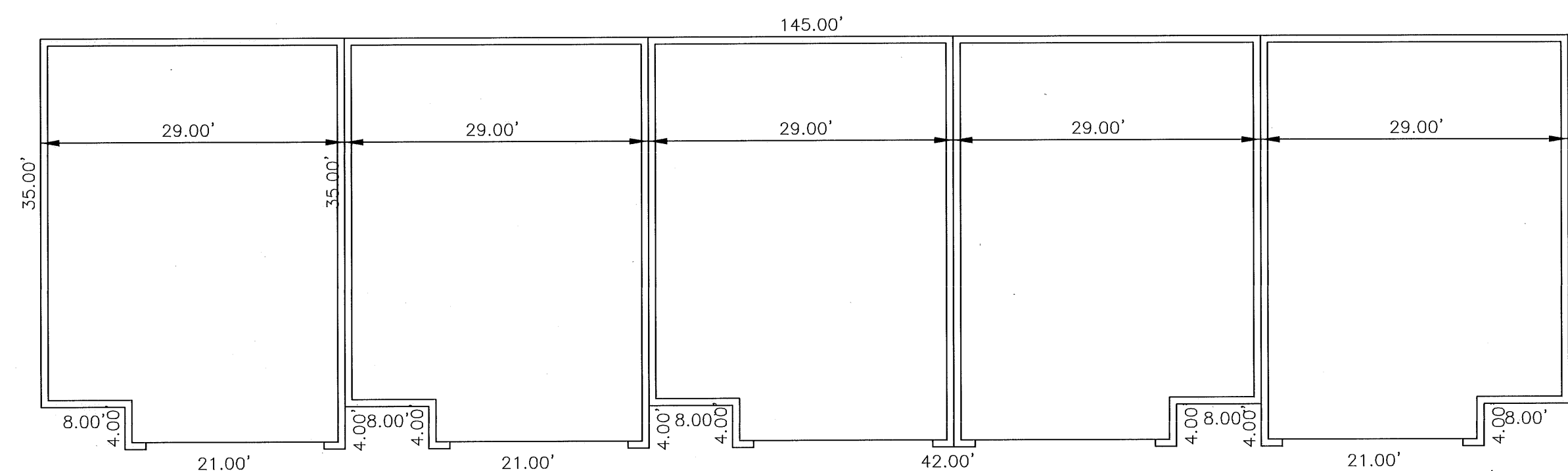
PARADISE PARK TOWNHOMES

A Planned Unit Development

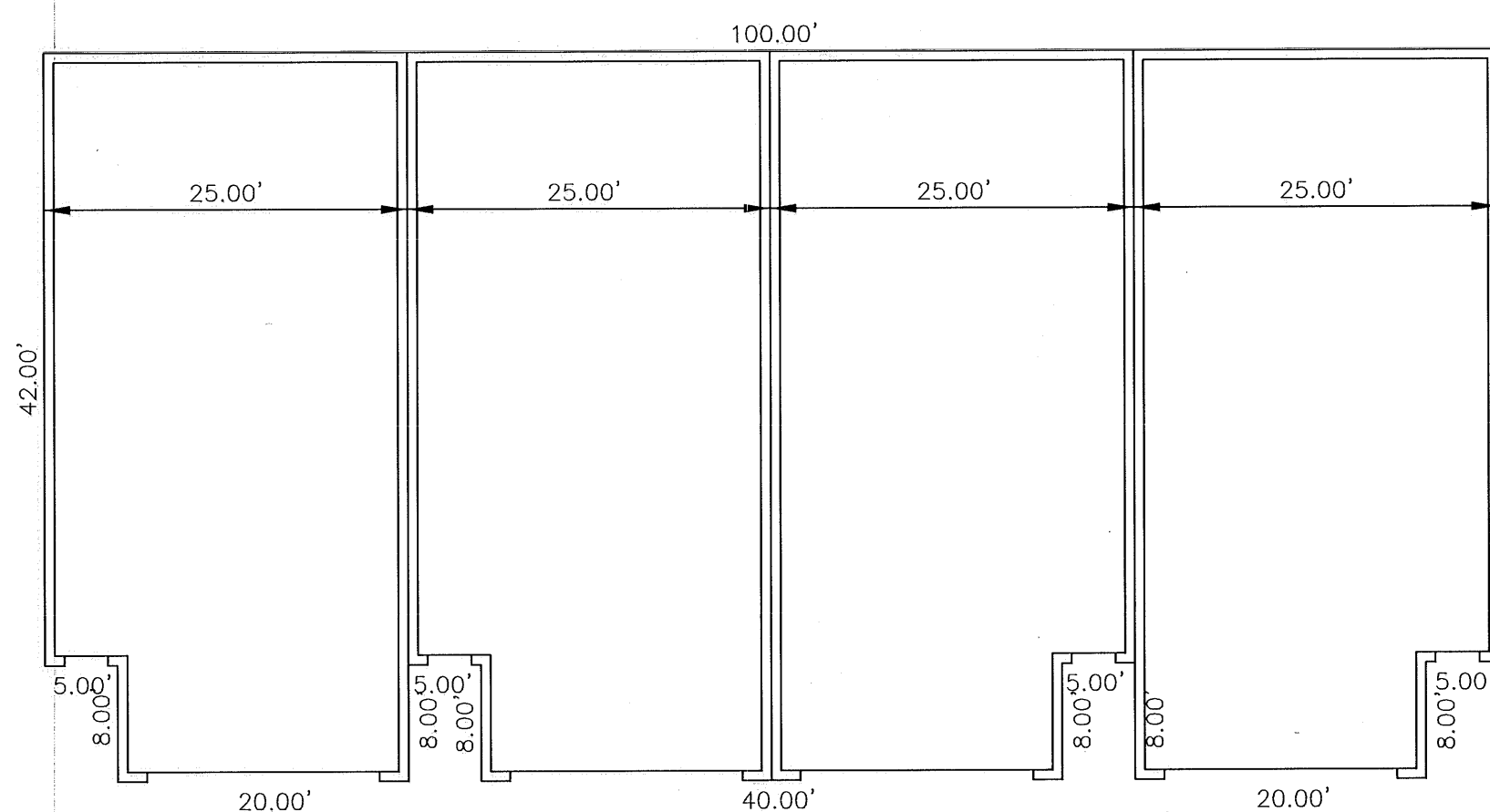
PART OF THE SE 1/4 OF SECTION 17, TOWNSHIP 14 NORTH, RANGE 5 EAST, SALT LAKE BASE & MERIDIAN
GARDEN CITY, RICH COUNTY, UTAH - Date of Survey: June 2020



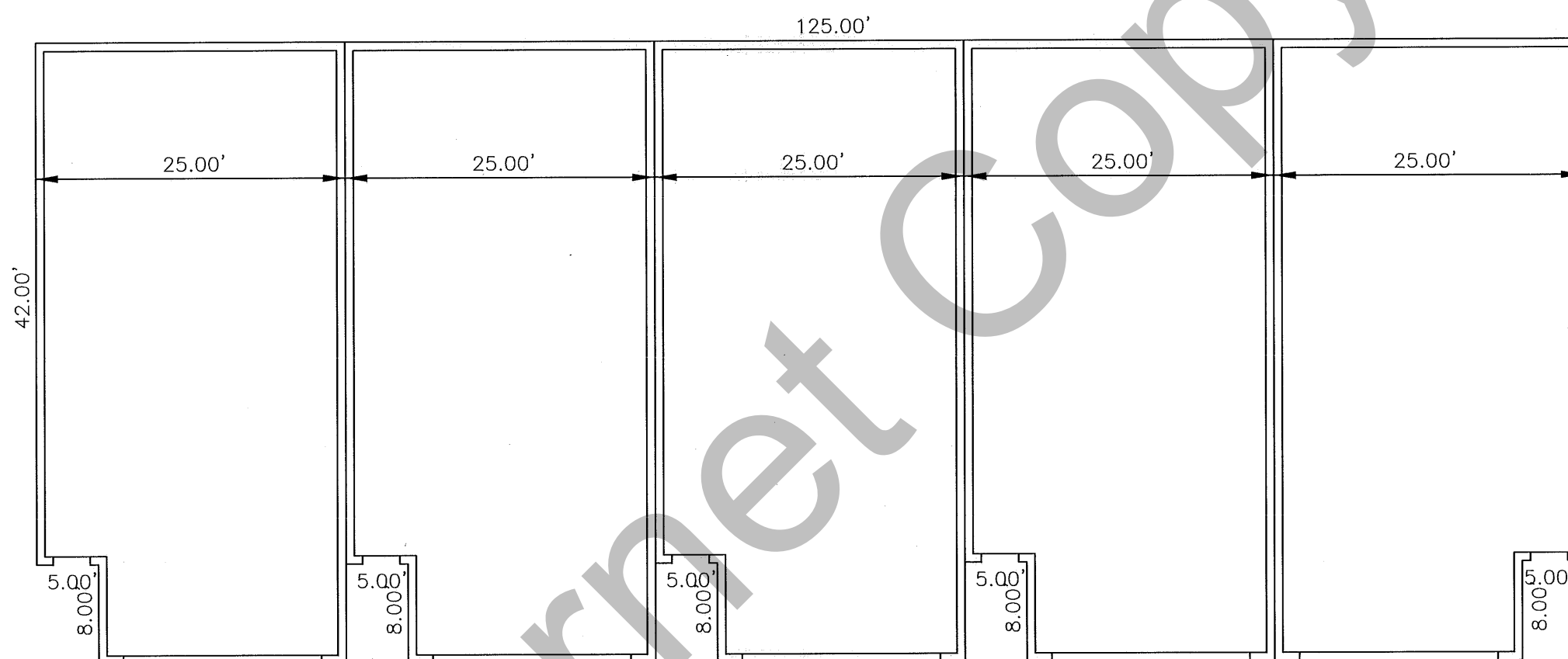
A Foundation Outline Buildings 1 & 2
- NTS



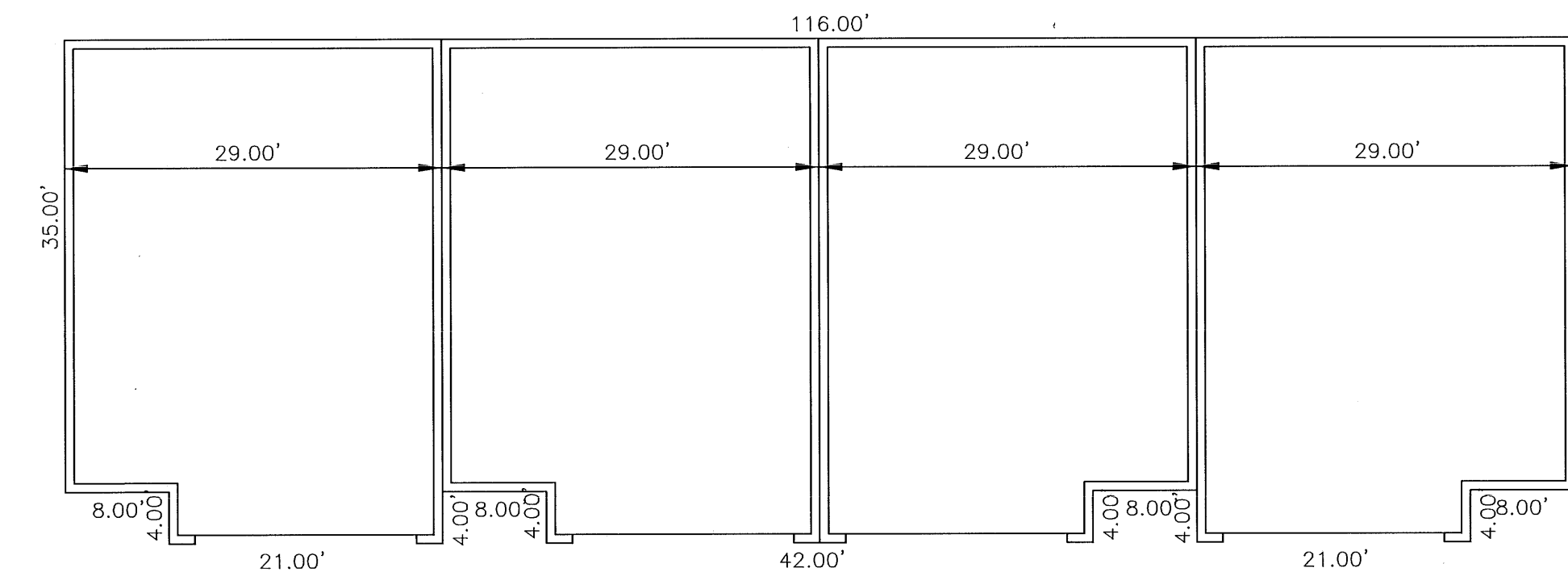
B Foundation Outline Buildings 23, 24, 27, & 28
- NTS



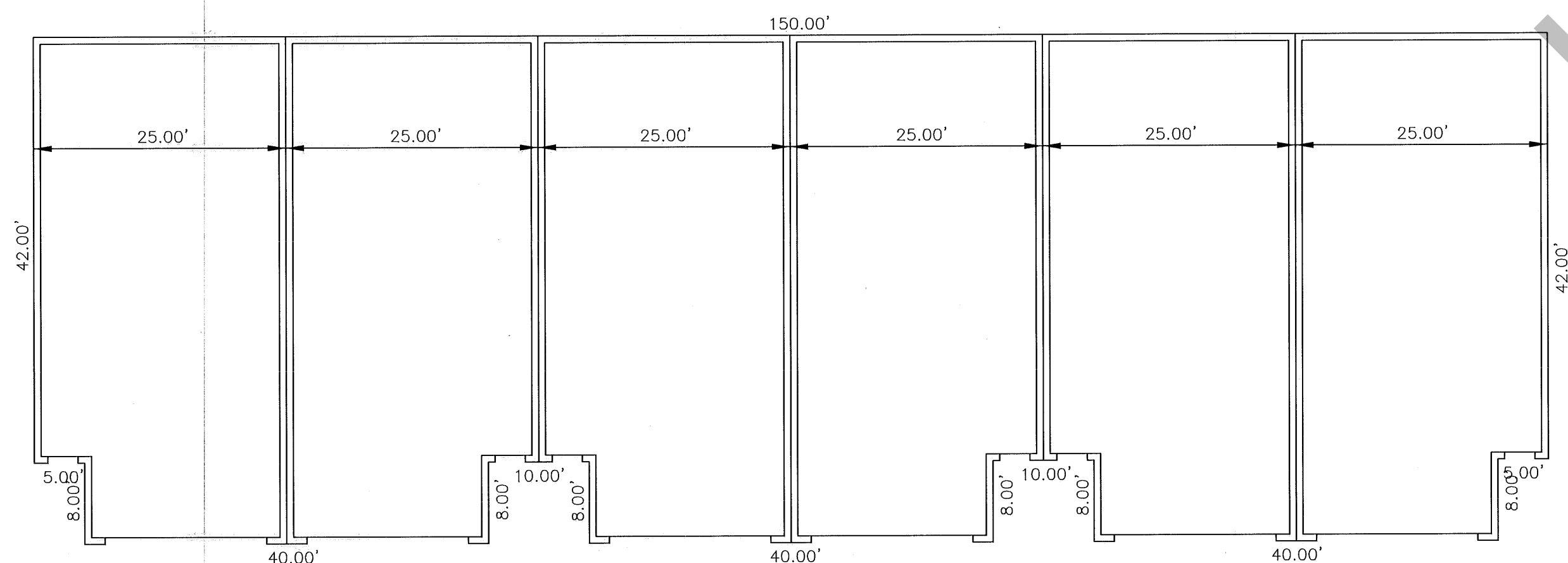
C Foundation Outline Buildings 3, 5, 10, 15, & 17
- NTS



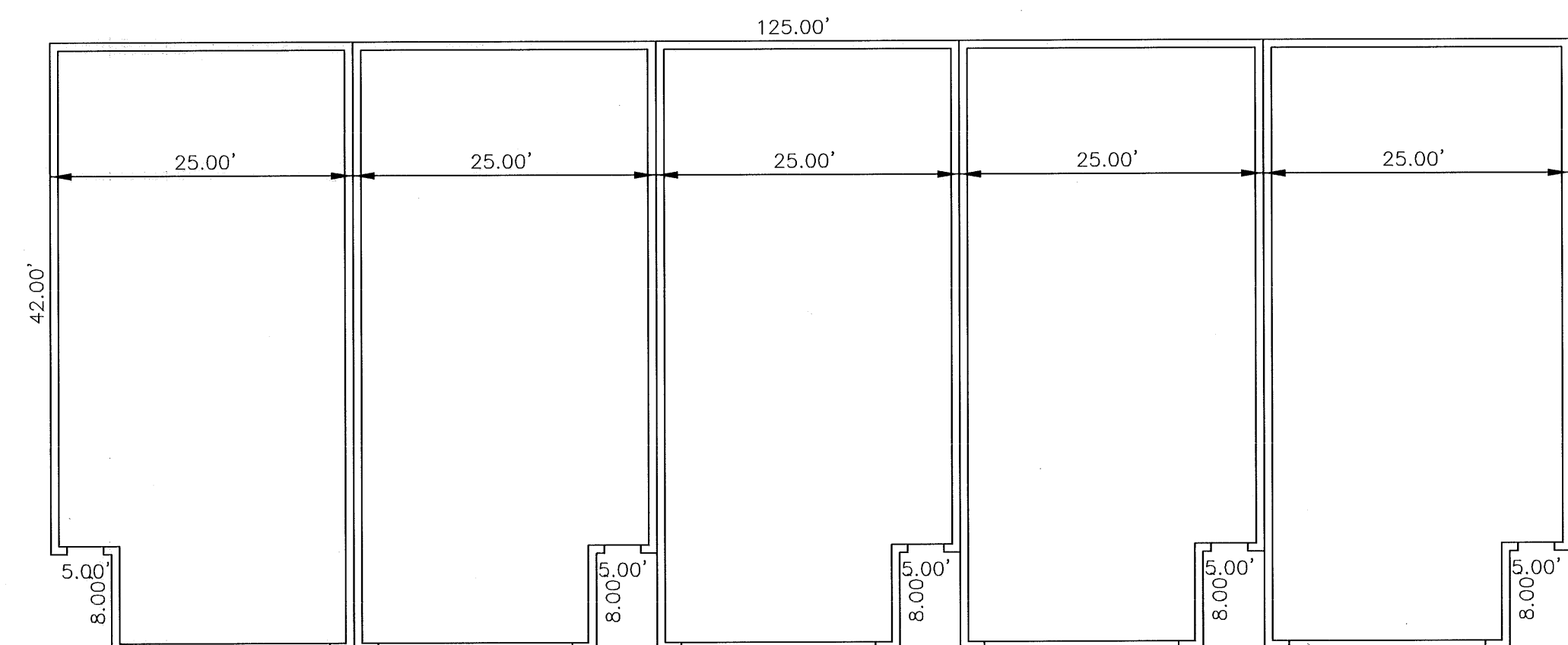
D Foundation Outline Building 9
- NTS



E Foundation Outline Buildings 6, 7, 8, 12, 13, 14, 18, 19, 20, 21, 22, 25, 26, & 29
- NTS



F Foundation Outline Buildings 4, & 16
- NTS



G Foundation Outline Building 11
- NTS

Project Name: 4064-Paradise-Park-UD storm water MUDR.dwg Save Date: September 17, 2021 1:50 PM Sheet: ###

		4646 South 3500 West - #A-3 West Haven, UT 84401 801-731-4075		Rich County Recorder Entry no. <u>100987</u>	
PARADISE PARK TOWNHOMES DEVELOPER: PSON HOMES Address: P.O. Box 160155, Clearfield, Utah 84016			1a of 6		
SE 1/4 of Section 17, Township 14 North, Range 5 East, Salt Lake Base and Meridian.			P.R.U.D. PLAT Floor Plans		
Revisions		DRAWN BY: EDR SCALE: nts DATE: March 3, 2021 PROJ: 4064		Filed for record and recorded on <u>17</u> day of <u>Aug</u> 20 <u>21</u> at <u>1:33</u> in book <u>Q12</u> of official records, on page <u>352</u> County Recorder: Krystal Butterfield By Deputy: <u>K. Butterfield</u> Fee paid <u>\$100.00</u>	
<small>This plat and associated documents are "PRELIMINARY NOT FINAL" and subject to change without a valid signature and date across the Professional Land Surveyor's seal in accordance with R158-25-101 of the Utah Administrative Code of the Utah Department of Commerce, Division of Geographical and Professional Licensing. If this document is unsigned it is a Preliminary document and is not intended for use and shall not be used in construction, nor to be recorded or filed, nor implemented or used as a Final Product.</small>					