PLAT NO._____

BOOK_____ PAGE_____

RICH COUNTY

T.15 N.R.4E., S.L.B.&M.

SERIAL NO.= 45-SEC.-00-PARCEL

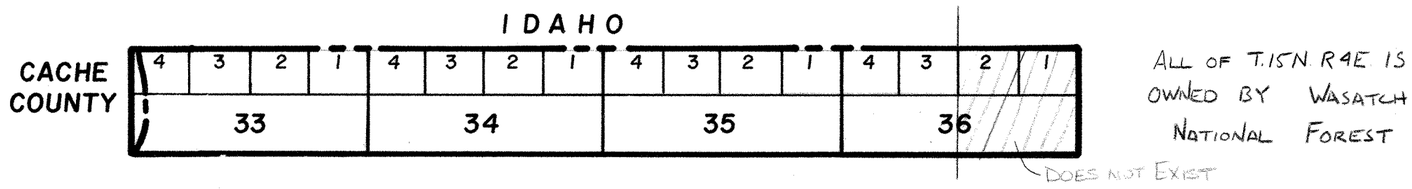

T.15N.R.5E., S.L.B.&M.

SERIAL NO.=17-46-SEC.-00-PARCEL



T.15N.R.6E., S.L.B.&M.

SERIAL NO.=17-47-SEC.-00-PARCEL

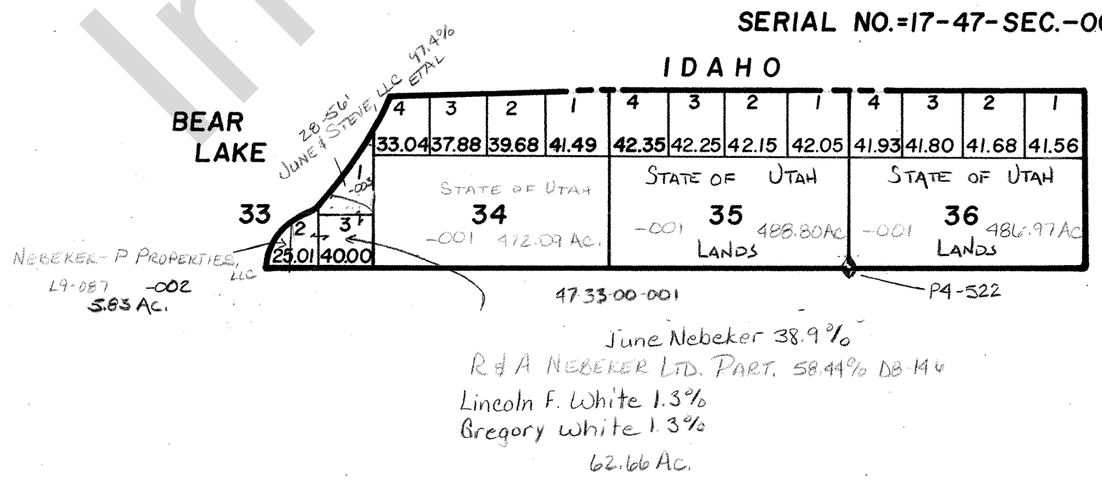

REVISIONS		

THIS PLAT IS MADE SOLELY FOR THE PURPOSE OF ASSISTING IN LOCATING THE LAND, AND THE RECORDER ASSUMES NO LIABILITY FOR VARIATIONS, IF ANY, WITH AN ACTUAL SURVEY.

Section____T. 15N. R. 4-6E.

book page

drawn by DW | date 2-80 | scale 1"=3000'

T.M.S.

Internet Copy