PLAT NO._____

BOOK_____ PAGE_____

RICH COUNTY

T.15 N.R.4E., S.L.B.&M.

SERIAL NO.= 45-SEC.-00-PARCEL

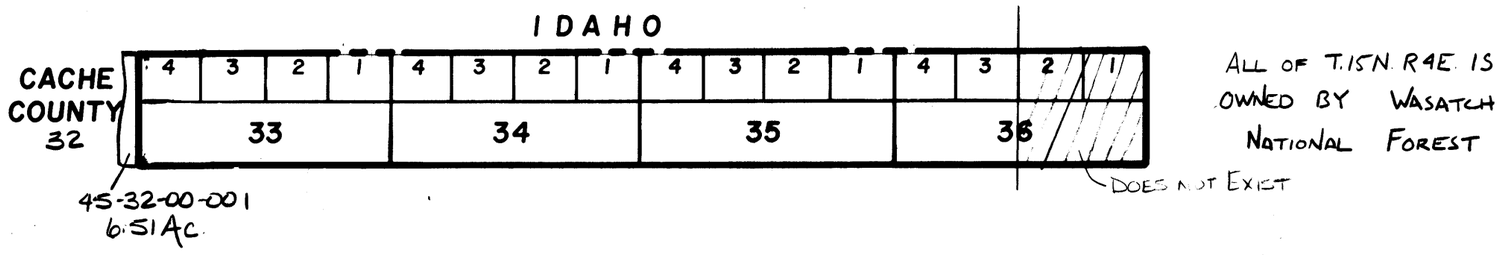

T.15N.R.5E., S.L.B.&M.

SERIAL NO.=17-46-SEC.-00-PARCEL

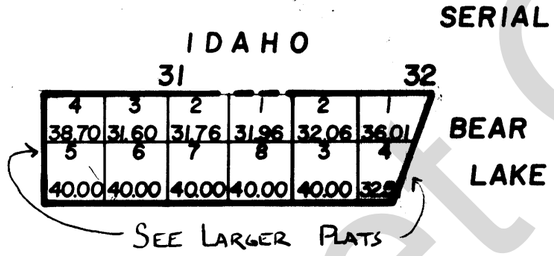

T.15N.R.6E., S.L.B.&M.

SERIAL NO.=17-47-SEC.-00-PARCEL

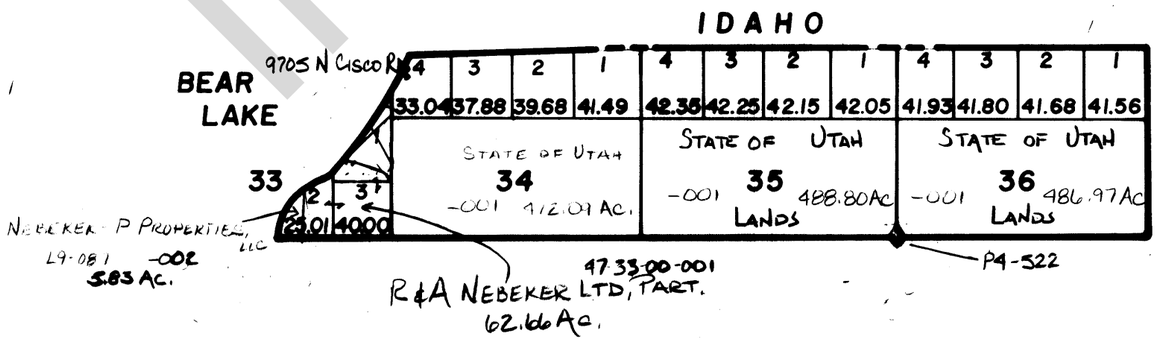

Internet Copy

REVISIONS		

THIS PLAT IS MADE SOLELY FOR THE PURPOSE OF ASSISTING IN LOCATING THE LAND, AND THE RECORDER ASSUMES NO LIABILITY FOR VARIATIONS, IF ANY, WITH AN ACTUAL SURVEY.

Section____ T.15N. R.4-6E.

drawn by DW | date 2-80 | scale 1"=3000'

book ___ page ___

T.M.S.