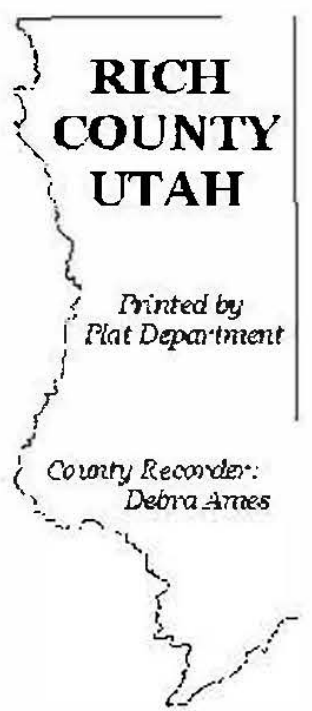

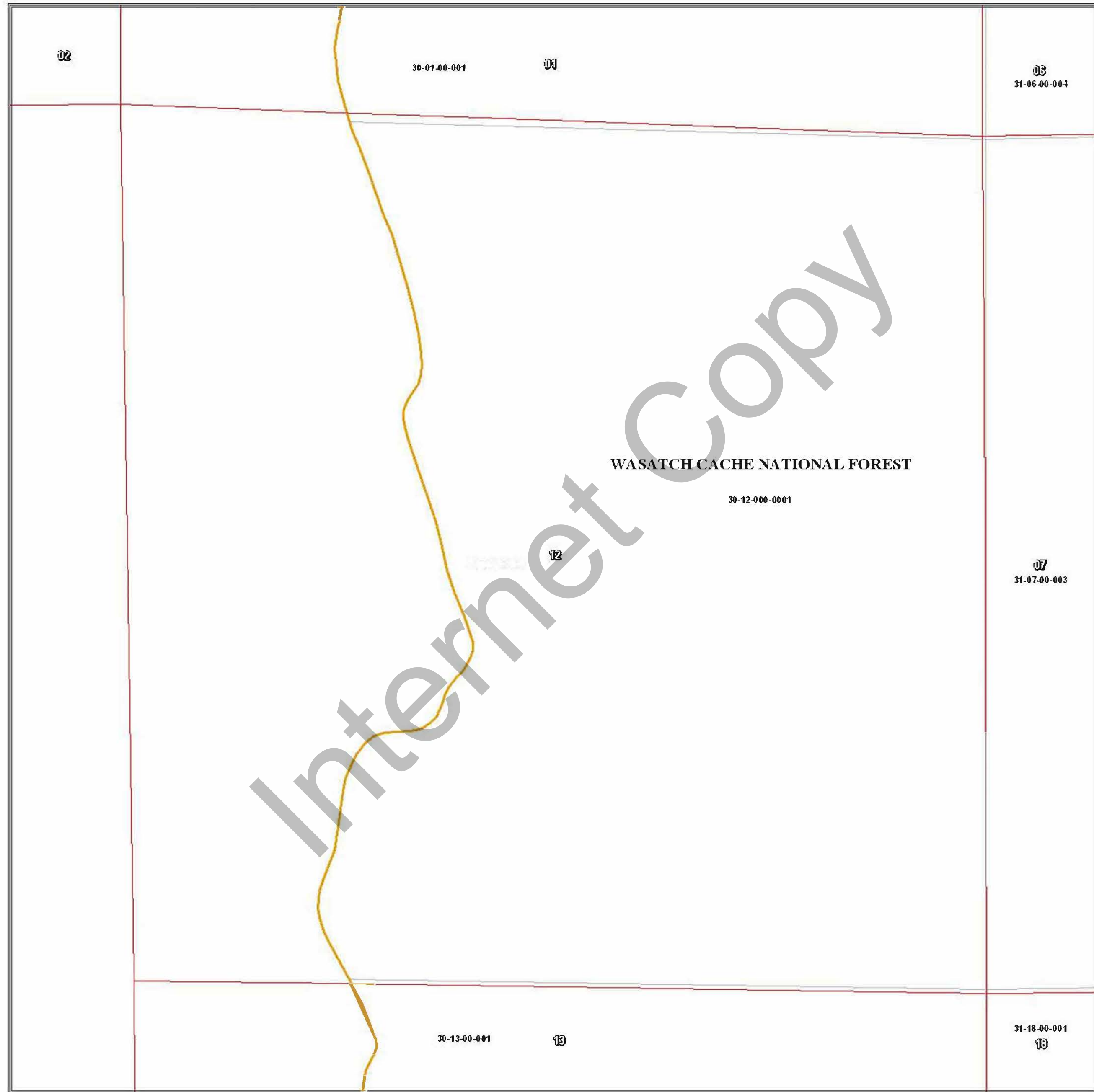


T12N, R4E, SECTION 12, S.L.B. & M.



THIS PLAT IS MADE SOLELY FOR THE PURPOSE
OF ASSISTING IN LOCATING THE LAND, AND
THE RECORDER ASSUMES NO LIABILITY FOR
VARIATIONS, IF ANY WITH ACTUAL SURVEY.

DATE PRINTED - **Feb 16, 2011**

