
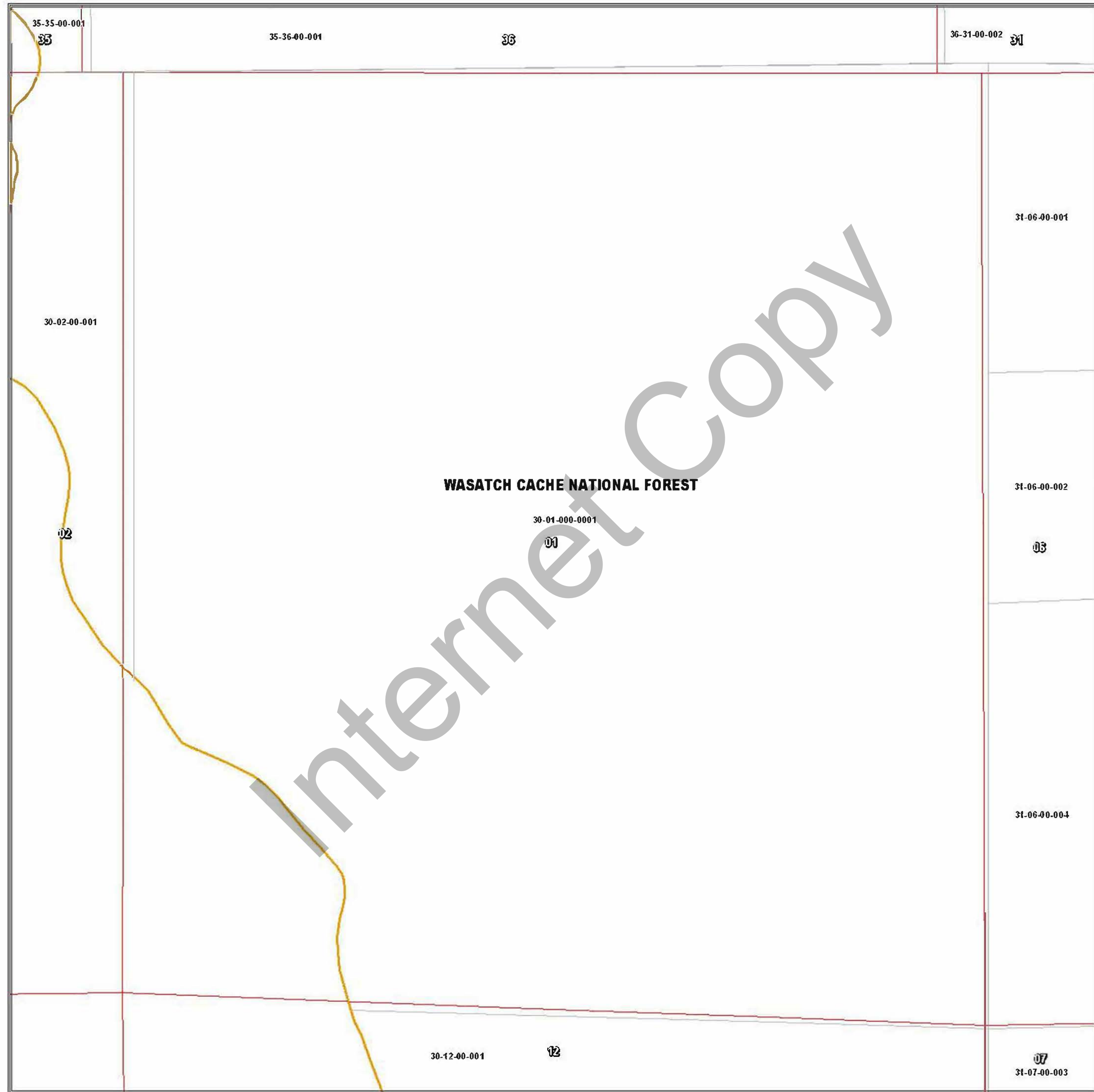



T12N, R4E, SECTION 1, S.L.B. & M.



THIS PLAT IS MADE SOLELY FOR THE PURPOSE OF ASSISTING IN LOCATING THE LAND, AND THE RECORDER ASSUMES NO LIABILITY FOR VARIATIONS, IF ANY WITH ACTUAL SURVEY.

DATE PRINTED - **Feb 16, 2011**



Distance in Feet