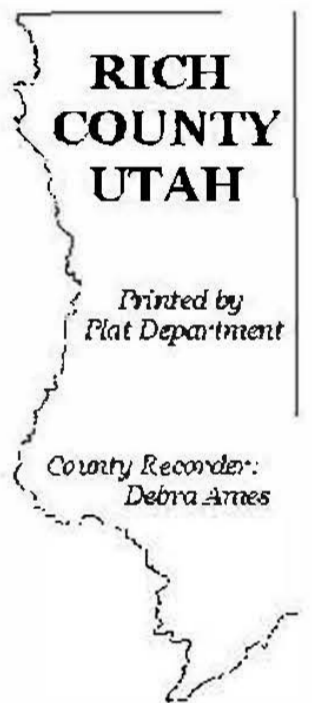

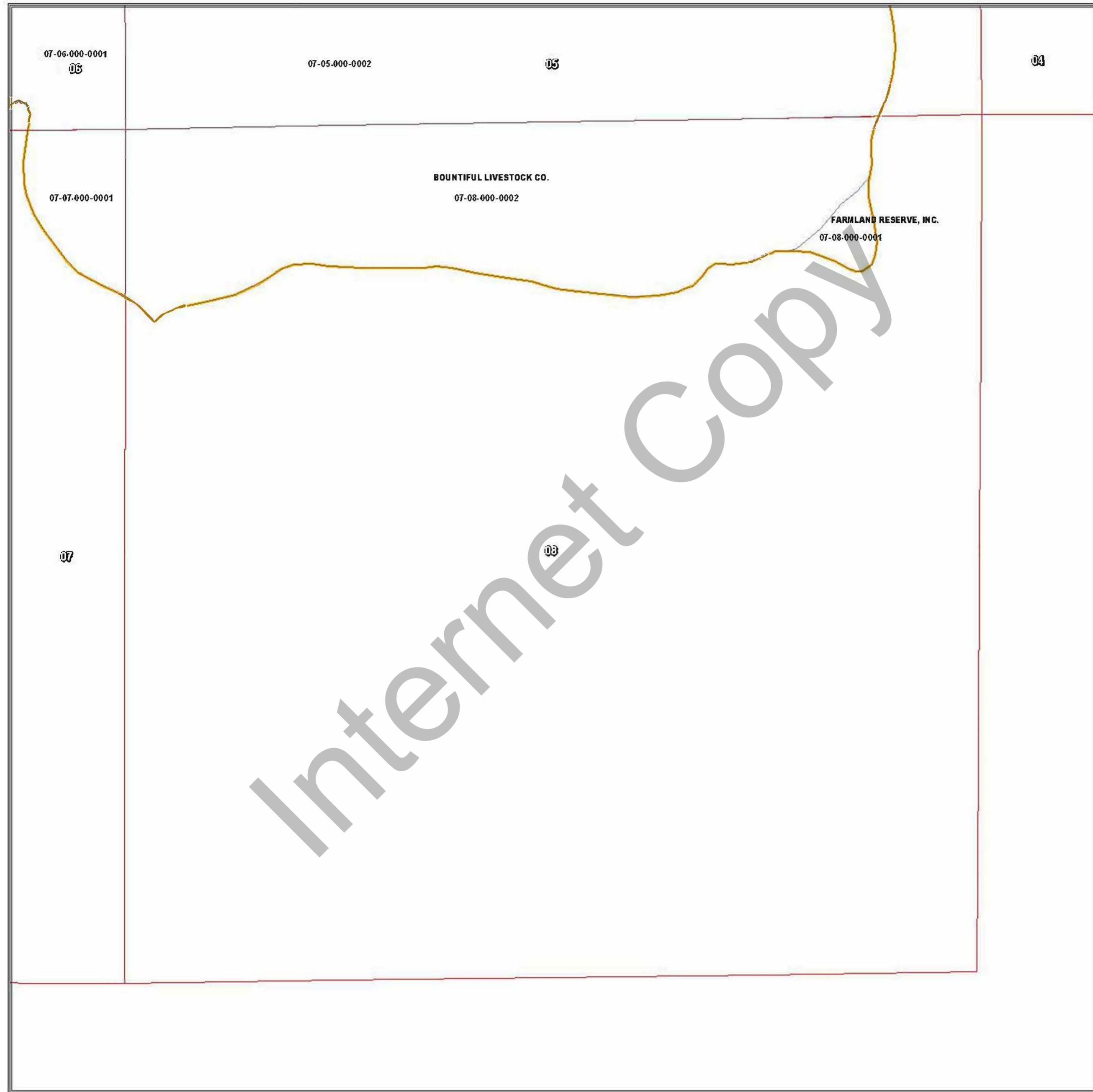


T7N, R5E, SECTION 8, S.L.B. & M.



THIS PLAT IS MADE SOLELY FOR THE PURPOSE
OF ASSISTING IN LOCATING THE LAND, AND
THE RECORDER ASSUMES NO LIABILITY FOR
VARIATIONS, IF ANY WITH ACTUAL SURVEY.

DATE PRINTED - **Feb 16, 2011**

0 600 1,200 2,400
Distance in Feet