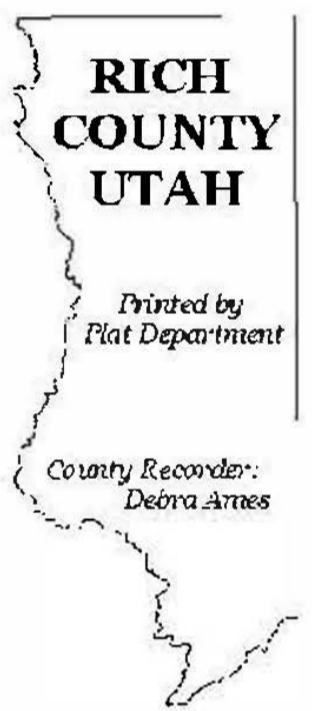

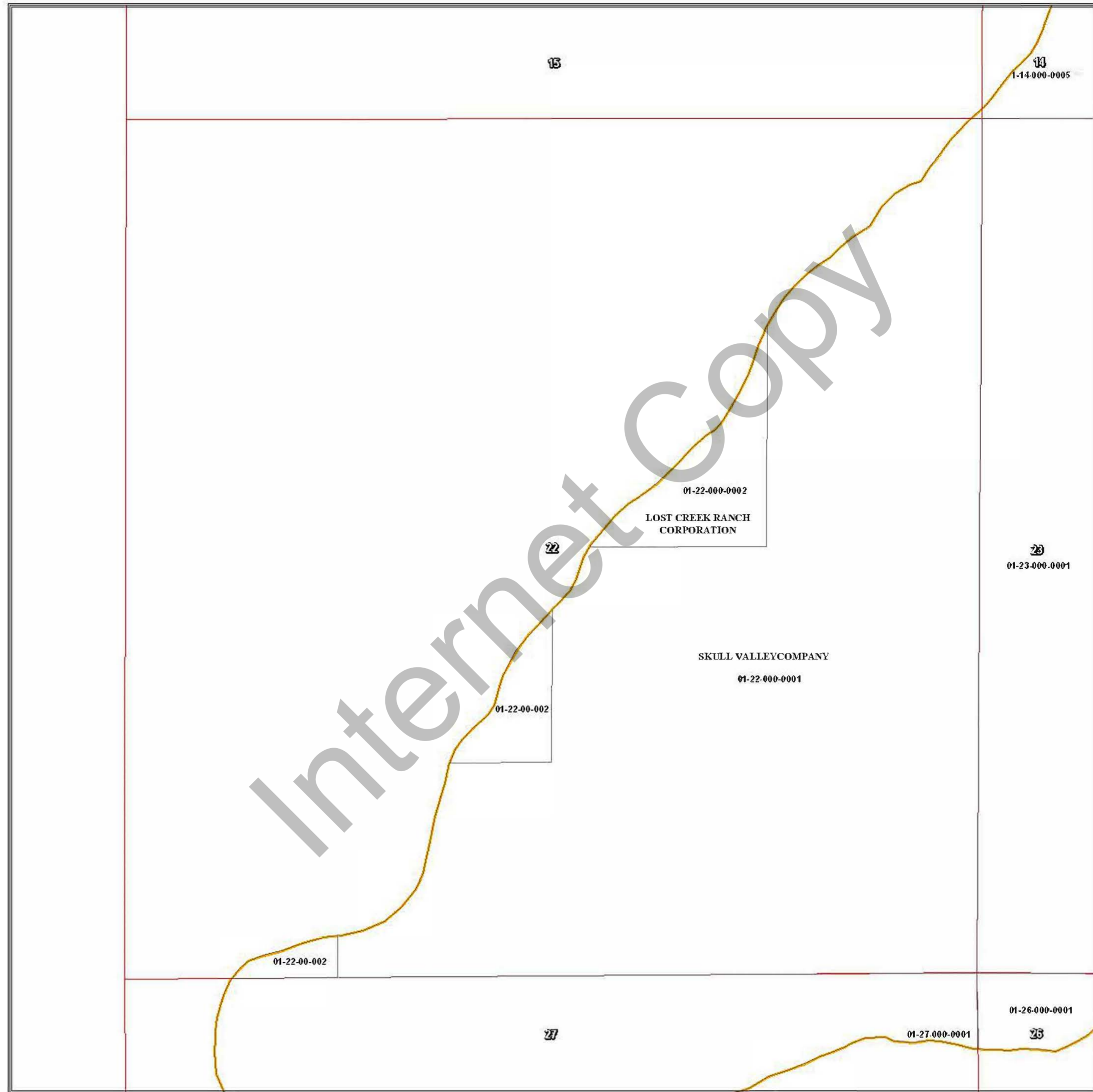


# T5N, R6E, SECTION 22, S.L.B. & M.



THIS PLAT IS MADE SOLELY FOR THE PURPOSE OF ASSISTING IN LOCATING THE LAND, AND THE RECORDER ASSUMES NO LIABILITY FOR VARIATIONS, IF ANY WITH ACTUAL SURVEY.

DATE PRINTED - Feb 16, 2011

